LOCUS MAP

NOT TO SCALE

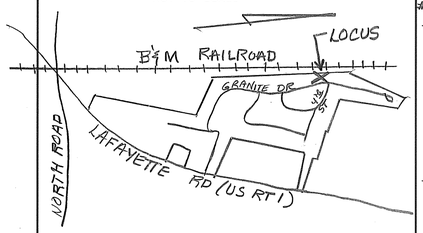

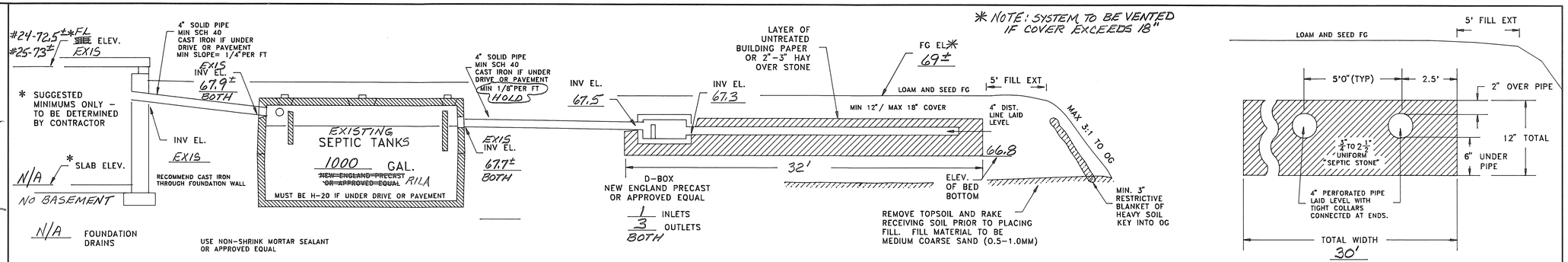

CROSS SECTION DISPOSAL SYSTEM – NOT TO SCALE

SOIL CLASS: 298, 299

(SOURCE: USDA-SCS SOIL SURVEY)

BENCH MARKS: DATUM = ASSUMED

#1 SET HUB EL 68.74

#2 SET PK EL 70.00

#3 WATER GATE EL 70.35

DESIGN INTENT: BED BOTTOM TO BE PLACED NO LOWER THAN 36" BELOW EXISTING GRADE, UPSLOPE SIDE (EXIS GRADE = 69.8).

SUITABLE REPLACEMENT AREA:

SYSTEM MUST BE REBUILT IN PLACE OR REDESIGNED.

LEGEND:

50	EXISTING CONTOUR
(50)	PROPOSED CONTOUR
50.0	EXISTING SPOT ELEVATION
(50.0)	PROPOSED SPOT ELEVATION

NOTES:

1. THIS PLAN IS NOT TO BE CONSTRUED AS A BOUNDARY SURVEY. PROPERTY LINES SHOWN ARE APPROXIMATED BASED ON INFORMATION FROM THE FOLLOWING SOURCE:
   PREVIOUS APPROVAL # 100619
2. NHDES-WS&PCD SUBDIVISION APPROVAL NUMBER: 17912
3. THIS SYSTEM IS NOT DESIGNED TO HANDLE GARBAGE DISPOSAL WASTE.
4. NO SURFACE WATER OR WELL WITHIN 75' OF PROPOSED SYSTEM.

PLOT PLAN

1" = APPROX

PLAN : 1" = 20'

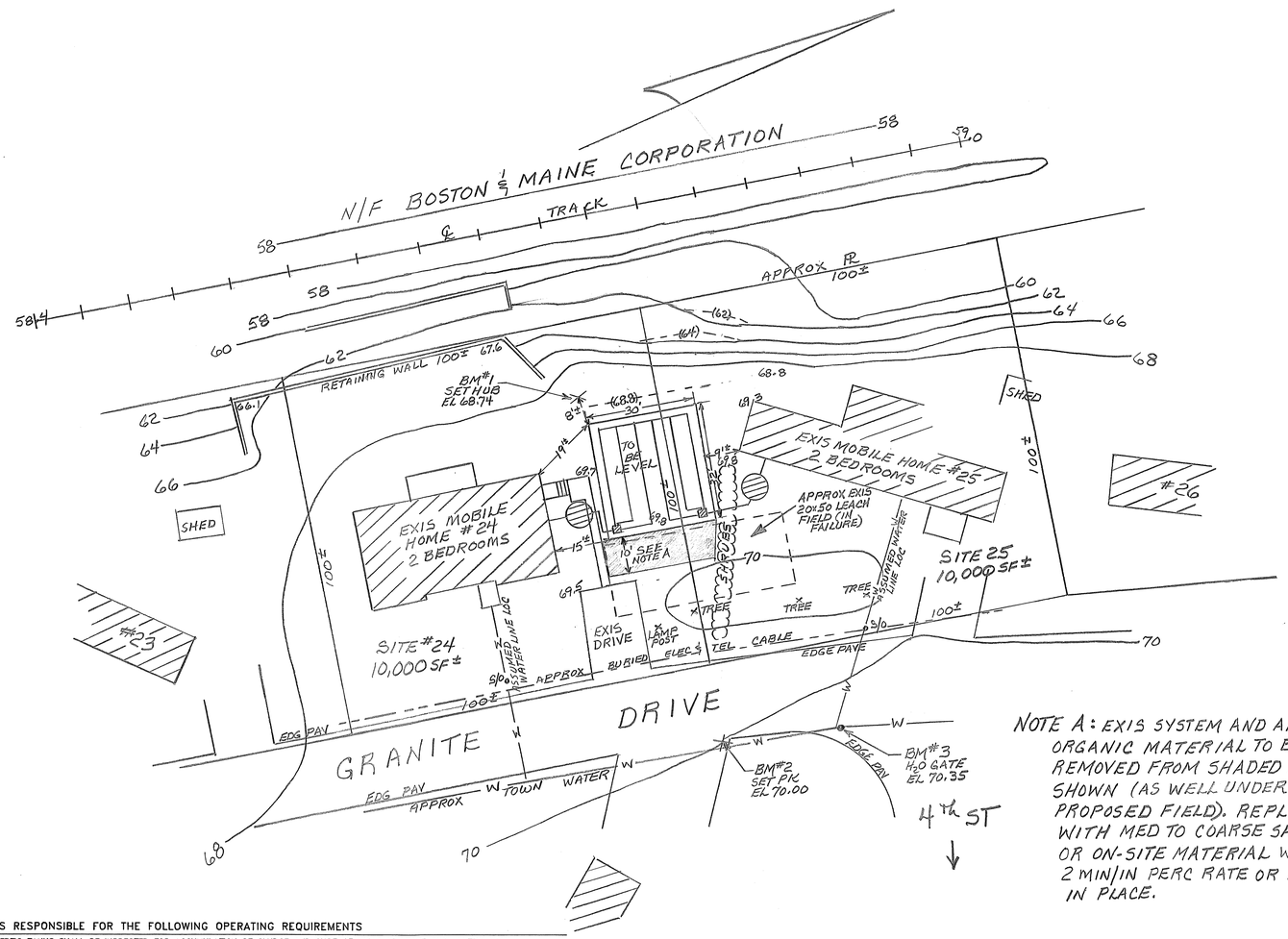

NOTE A: EXIS SYSTEM AND ALL ORGANIC MATERIAL TO BE REMOVED FROM SHADED AREA SHOWN (AS WELL UNDER PROPOSED FIELD). REPLACE WITH MED TO COARSE SAND OR ON-SITE MATERIAL WITH 2 MIN/IN PERC RATE OR LESS IN PLACE.

SYSTEM OWNER IS RESPONSIBLE FOR THE FOLLOWING OPERATING REQUIREMENTS

ENV-WS 1023.01 (a) SEPTIC TANKS SHALL BE INSPECTED FOR ACCUMULATION OF SLUDGE AND SURFACE SCUM AT LEAST ONCE EVERY YEAR. (b) WHEN THE COMBINED THICKNESS OF SLUDGE AND SURFACE SCUM EQUAL 1/3 OR MORE OF THE TANK DEPTH, THE TANK SHALL BE PUMPED BY A LICENSED SEPTIC TANK PUMPER.

ENV-WS 1023.02 TO PREVENT OBSTRUCTION OF THE DISTRIBUTION LINES AND LEACH FIELD, GREASE AND BULKY WASTE SHALL NOT BE FLUSHED OR OTHERWISE INTRODUCED INTO THE SEPTIC SYSTEM.

ENV-WS 1023.03 TOXIC AND HAZARDOUS MATERIALS SHALL NOT BE FLUSHED OR OTHERWISE INTRODUCED INTO THE SEPTIC SYSTEM.

ENV-WS 1023.04 TO PREVENT DAMAGE TO THE DISTRIBUTION LINES AND LEACH FIELD, VEHICLES, LIVESTOCK, AND OTHER HEAVY OBJECTS SHALL NOT BE ALLOWED ON THE LEACH FIELD.

ENV-WS 1023.05 IF WET AREAS APPEAR ON THE GROUND SURFACE ABOVE THE DISTRIBUTION LINES OR LEACH FIELD OR IF DISAGREEABLE ODORS OCCUR, THE SYSTEM SHALL BE INSPECTED FOR THE SOURCE OF THESE PROBLEMS, AND CORRECTIVE ACTION SHALL BE TAKEN.

TP TEST PIT DATA

DATE: 11/14/92

TOWN INSPECTOR: N/A

TEST PIT ELEV 69.7

0-3" TOPSOIL
3"-78" DARK YELLOWISH BROWN (10YR4/4 TO 10YR4/6) SLIGHTLY LOAMY GRAVELLY MEDIUM TO COARSE SAND, GRANULAR FRIABLE
78"-96" YELLOWISH BROWN (10YR5/6) SLIGHTY LOAMY FINE TO MEDIUM SAND
NO EVIDENCE OF SHWT, NO REFUSAL

PT PERC TEST DATA

DATE: 11/14/92

PERC RATE: 2 MIN/IN DEPTH: 24"

DESIGN LOADING: TWO 2 BEDROOM MOBILE HOMES

AREA REQUIRED: 400 x 2 = 800 SQ FT

AREA PROPOSED: 30 x 32 = 960 SQ FT

PROPOSED REPLACEMENT

SEPTIC SYSTEM PLAN

(EXIS FAILED SYSTEM)

LOCUS: SITES 24 & 25 GRANITE POST GREEN (IF PINE ACRES)
NORTH HAMPTON, NH
(PREVIOUS APPROVAL # 100619)

OWNER: LUCK ENTERPRISES
C/O SHEL-AL MOBILE ESTATE
LAFAYETTE ROAD
NORTH HAMPTON, NH 03862

NEW HAMPSHIRE Designer of Subsurface Disposal Systems
Ann W. Bialobrzeski No. 348
Water Supply & Pollution Control

APPLICANT:
STOCKTON SERVICES
PO BOX 1306
HAMPTON, NH 03842

DATE: 11/18/92

APPROVAL: 196117

165 (SITES 24 & 25)